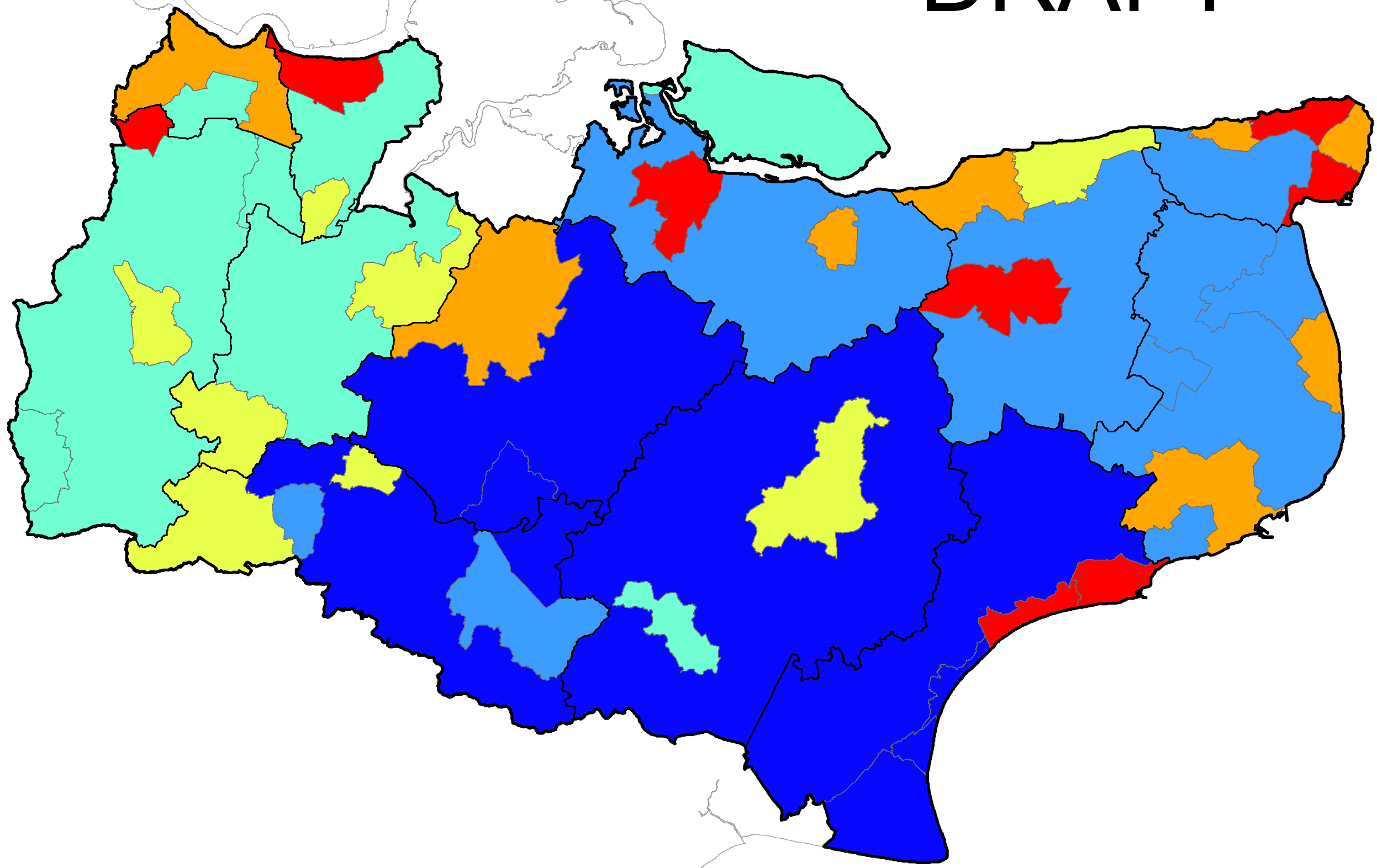
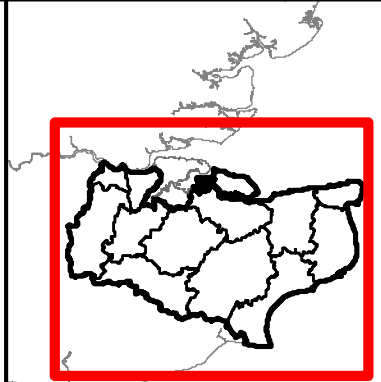








DRAFT



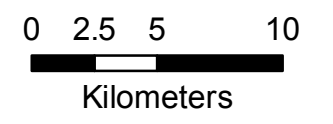
Legend

Dwellings predicted to be flooded by 1 in 200 year rain storm event
Flooded dwellings per sq. km

-  0 - 4
-  5 - 7
-  8 - 21
-  22 - 50
-  51 - 83
-  84 - 210

Drawing Title:
Surface Water Flood
Risk to Settlements
DRAFT

Drawing Number:
Figure 2



This map is based upon Ordnance Survey material with the permission of Ordnance Survey on behalf of the Controller of Her Majesty's Stationery Office (C) Crown Copyright. Unauthorised reproduction infringes Crown Copyright and may lead to prosecution or civil proceedings. 100019238. 2012

